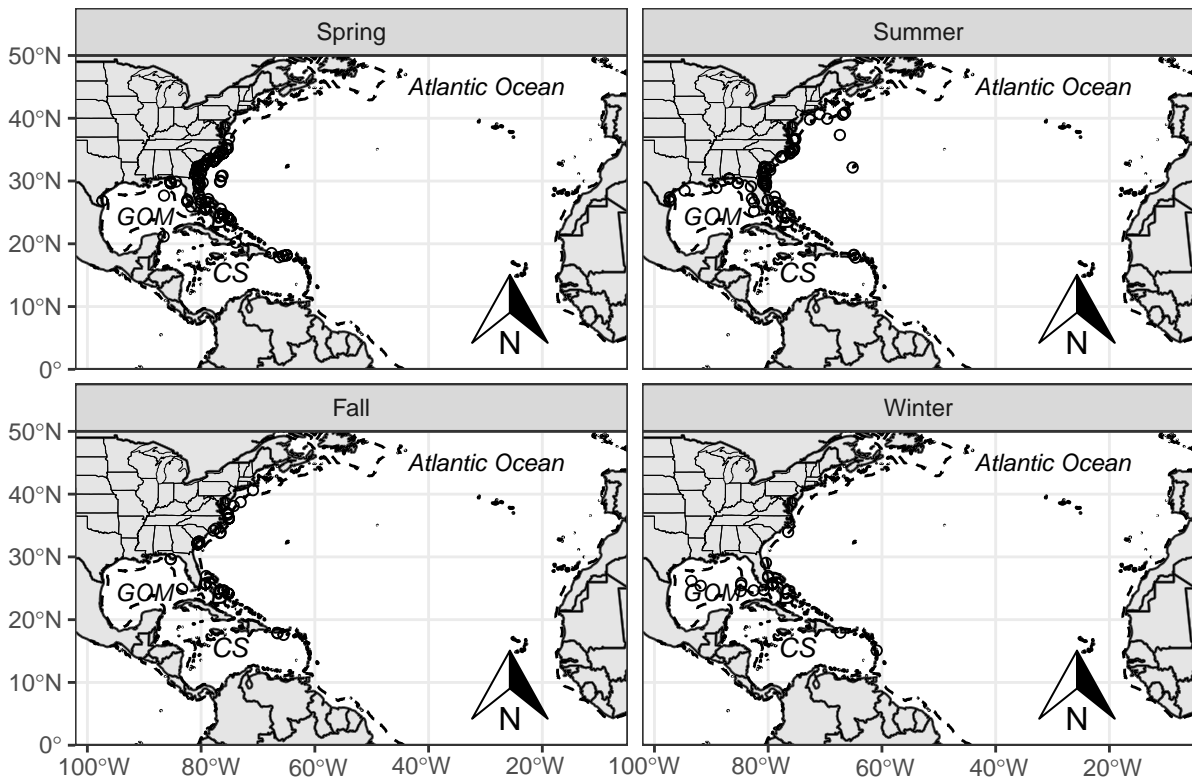
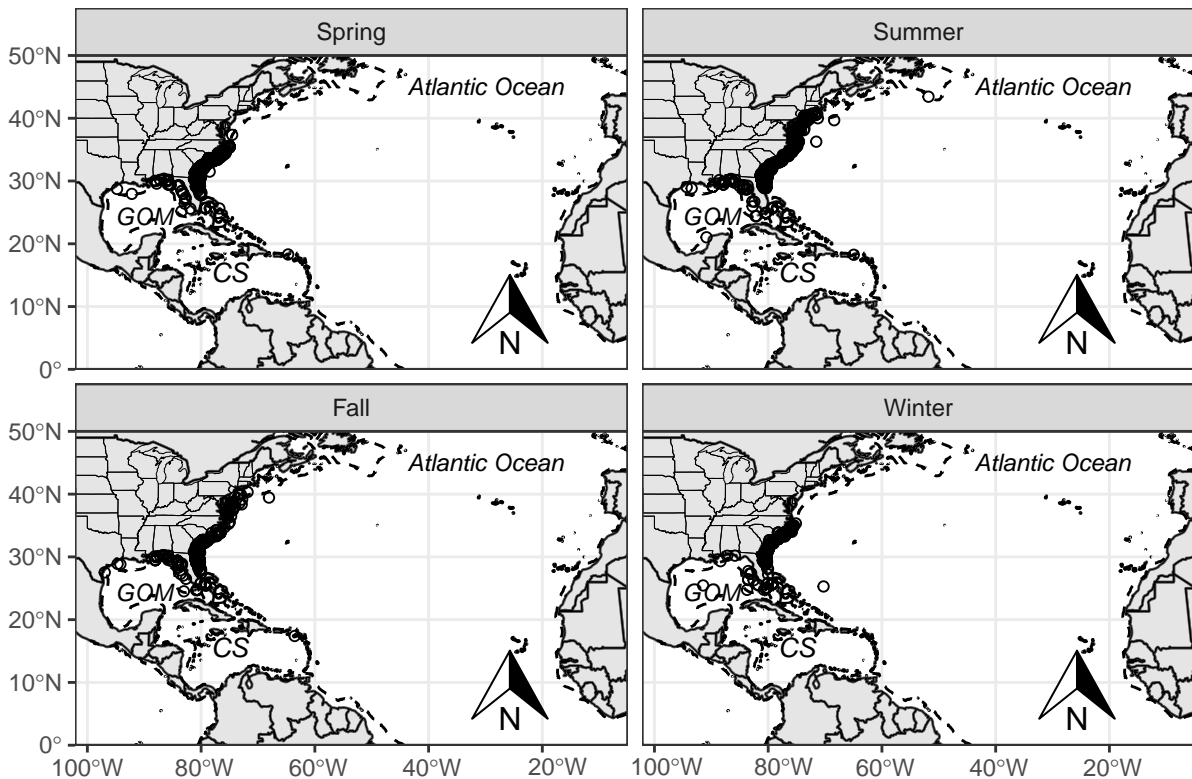


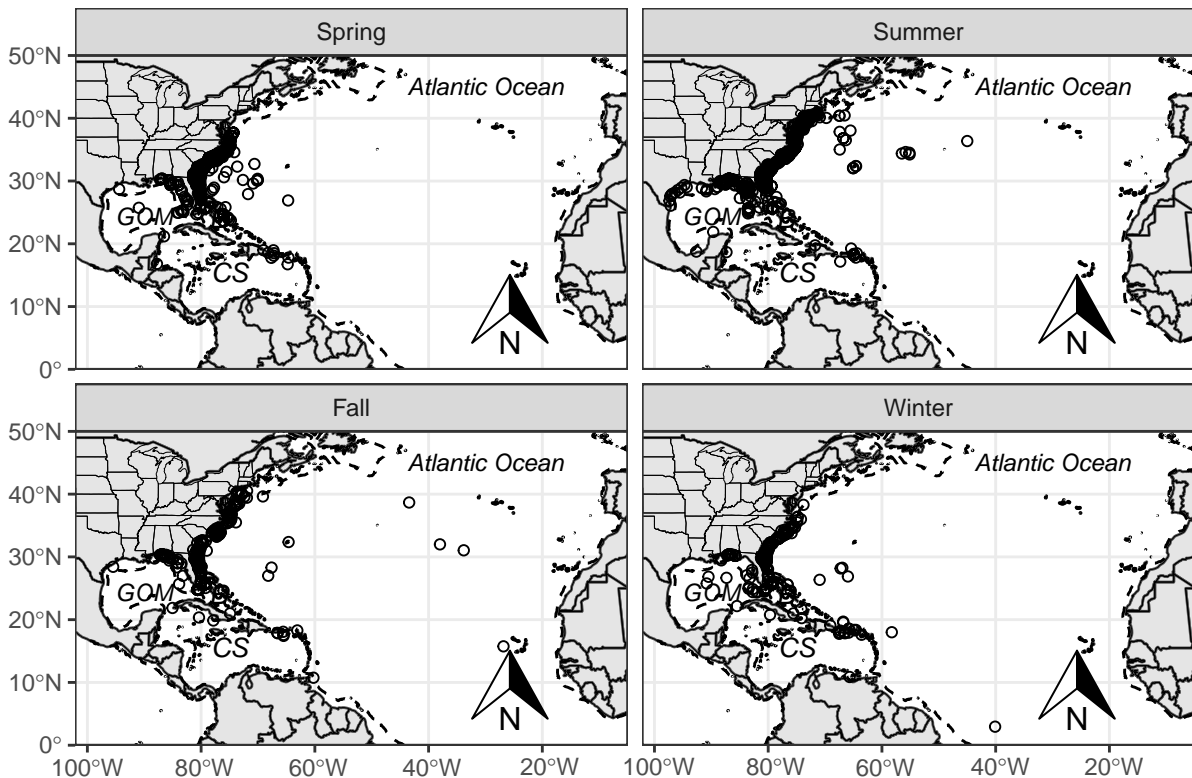
Supplemental figure 1A. Map showing the distribution of immature female tiger sharks, *Galeocerdo cuvier*, tagged in the western North Atlantic Ocean by participants in the National Marine Fisheries Service’s Cooperative Shark Tagging Program, between 1963 and 2018. GOM=Gulf of Mexico, CS=Caribbean Sea. Dotted black line is the 200 m contour.



Supplemental figure 1B. Map showing the distribution of mature female tiger sharks, *Galeocerdo cuvier*, tagged in the western North Atlantic Ocean by participants in the National Marine Fisheries Service's Cooperative Shark Tagging Program, between 1963 and 2018. GOM=Gulf of Mexico, CS=Caribbean Sea. Dotted black line is the 200 m contour.

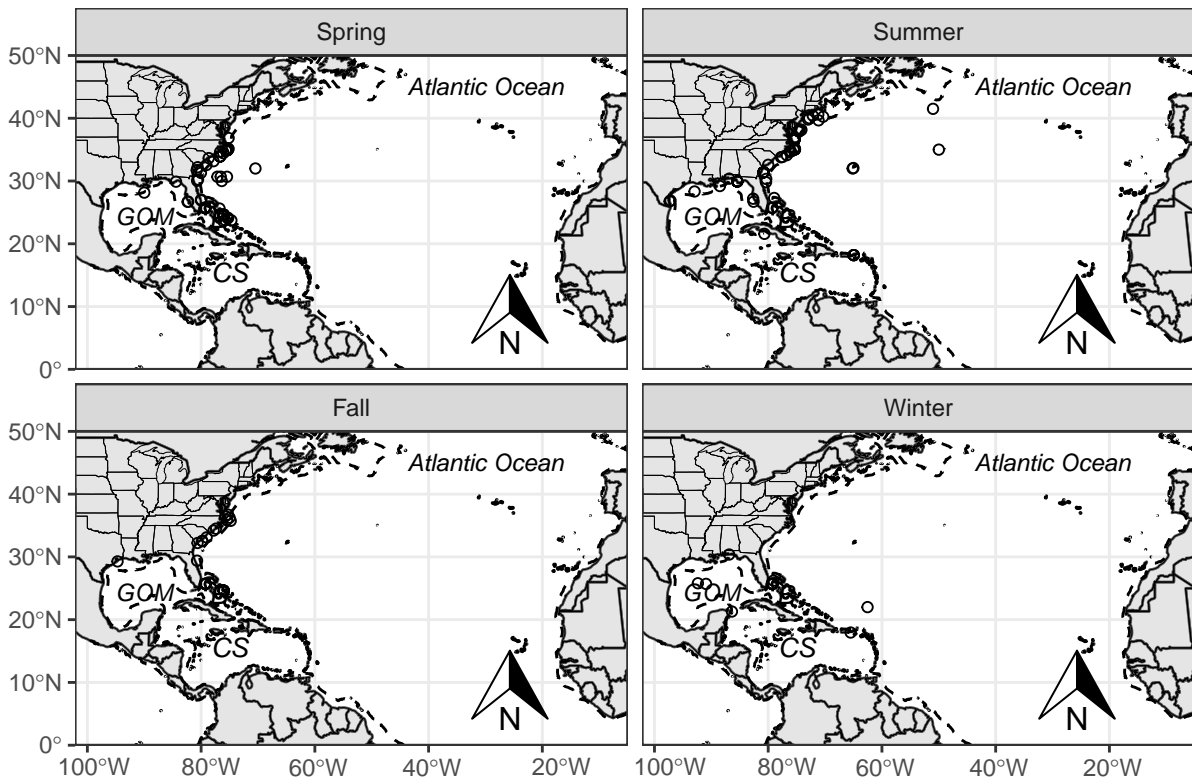


Supplemental figure 1C. Map showing the distribution of young of the year female tiger sharks, *Galeocerdo cuvier*, tagged in the western North Atlantic Ocean by participants in the National Marine Fisheries Service's Cooperative Shark Tagging Program, between 1963 and 2018. GOM=Gulf of Mexico, CS=Caribbean Sea. Dotted black line is the 200 m contour.

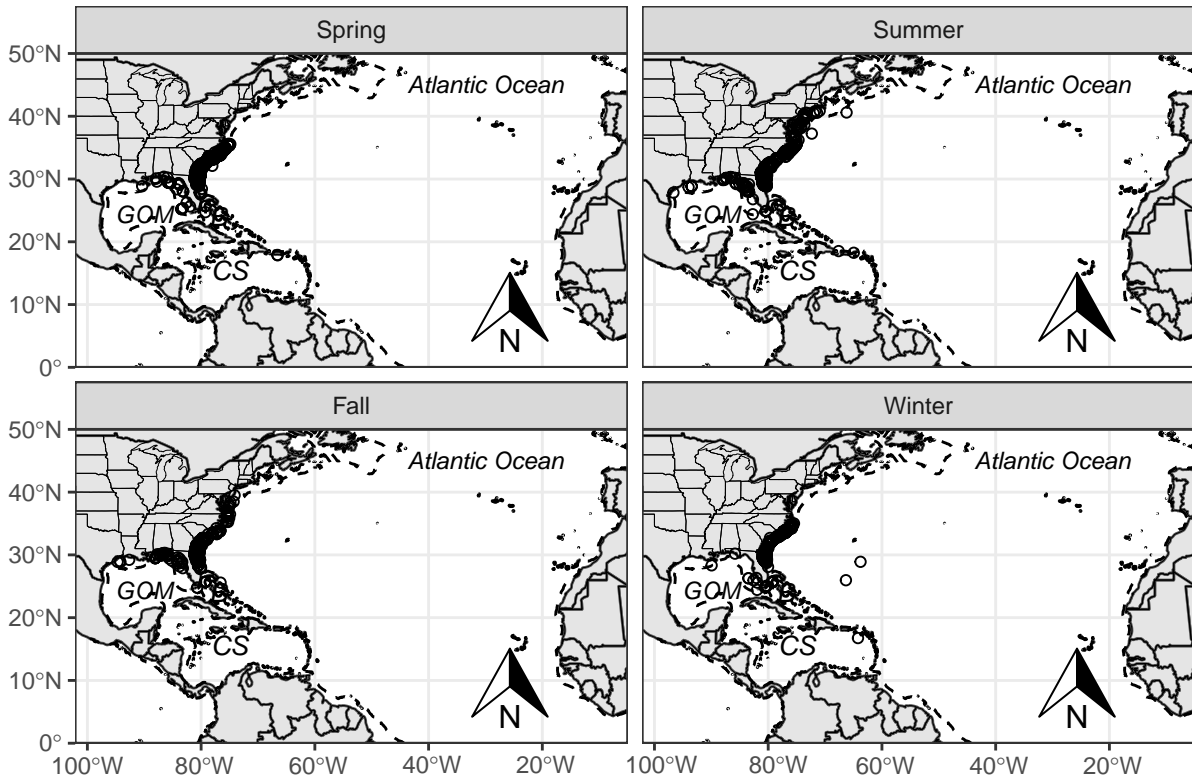


Supplemental figure 2A. Map showing the distribution of immature male tiger sharks, *Galeocerdo cuvier*, tagged in the western North Atlantic Ocean by participants in the National Marine Fisheries Service's Cooperative Shark Tagging Program, between 1963 and 2018. GOM=Gulf of Mexico, CS=Caribbean Sea. Dotted black line is the 200 m contour.





Supplemental figure 2B. Map showing the distribution of mature male tiger sharks, *Galeocerdo cuvier*, tagged in the western North Atlantic Ocean by participants in the National Marine Fisheries Service's Cooperative Shark Tagging Program, between 1963 and 2018. GOM=Gulf of Mexico, CS=Caribbean Sea. Dotted black line is the 200 m contour.



Supplemental figure 2C. Map showing the distribution of young of the year male tiger sharks, *Galeocerdo cuvier*, tagged in the western North Atlantic Ocean by participants in the National Marine Fisheries Service's Cooperative Shark Tagging Program, between 1963 and 2018. GOM=Gulf of Mexico, CS=Caribbean Sea. Dotted black line is the 200 m contour.